

CAUTION: TRACINGS ARE NOT TO SCALE,
FOR VISUAL APPRECIATION ONLY.

Folio

NM 124/24



NC / NE

Chart No.

05

PREVIOUS UPDATE

088/24

30 NOV 2016

3004 (INT 7403)

13°06'

Coastal Berth

080° 18'

Folio
06

NM 126/24

PREVIOUS UPDATE
071/21

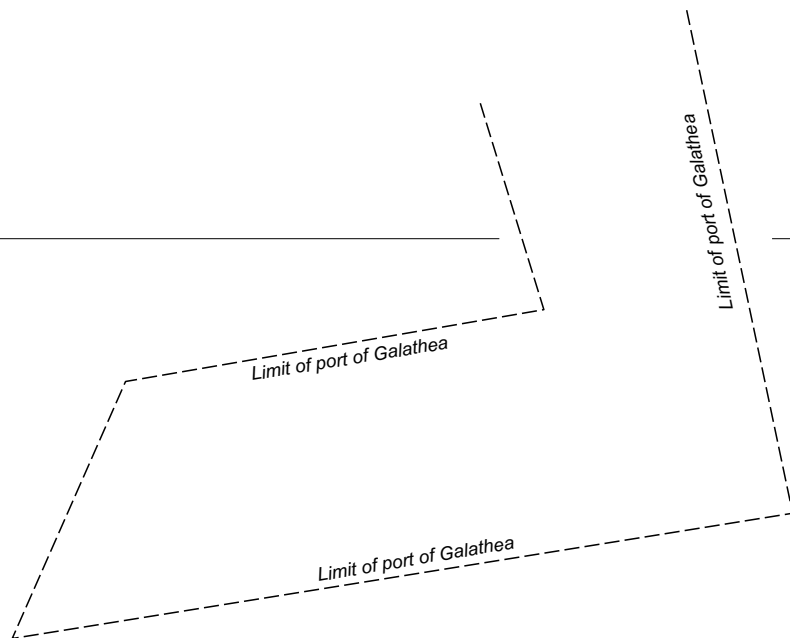


NC / NE
03 SEP 2016

Chart No.
409 (INT 7448)

06°45'

Galathea

093° 45'

Folio
06

NM 126/24

PREVIOUS UPDATE
125/16



NC / NE
15 DEC 2014

Chart No.
4181

1
of
5

06°44'

Contd. →

093° 48'

Contd. →

Folio
06

NM 126/24

PREVIOUS UPDATE
125/16



NC / NE
15 DEC 2014

Chart No.
4181

2
of
5

093° 50'

06°44'

Contd. →

Limit of port of Galathea

Contd. →

Folio
06

NM 126/24

PREVIOUS UPDATE
125/16



NC / NE
15 DEC 2014

Chart No.
4181

3
of
5

Limit of port of Galathea
Contd.

06°44'

093° 54'

Folio
06

NM 126/24

PREVIOUS UPDATE
125/16



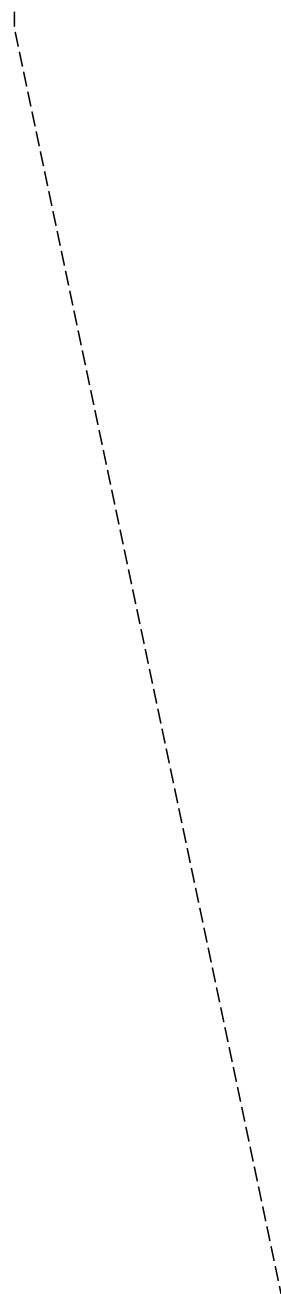
NC / NE
15 DEC 2014

Chart No.
4181

4
of
5

06°48'


(Galathea)



093° 54'

Folio
06

NM 126/24

PREVIOUS UPDATE
125/16



NC / NE
15 DEC 2014

Chart No.
4181

5
of
5

06°48'

Galathea

093° 50'

Folio

NM 126/24



NE / NE

Chart No.

06

PREVIOUS UPDATE

041/19


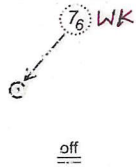
15 MAR 2021


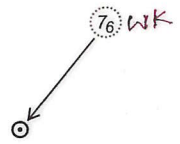
4182


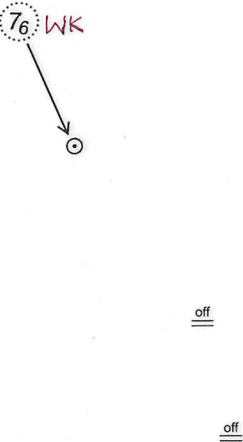
06°48'


Limit of port of Galathea

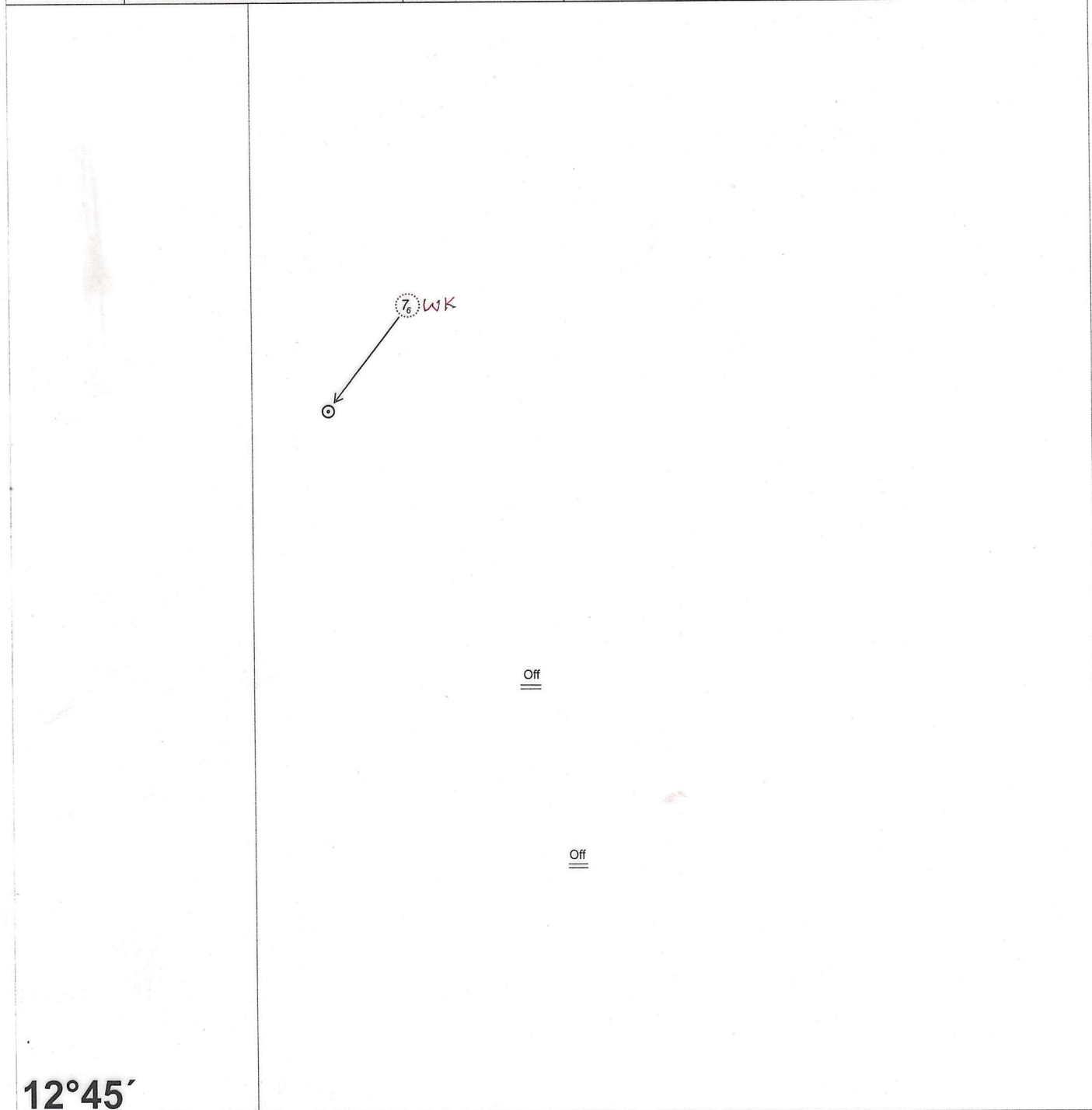
093° 54'

Folio 04	NM 127/24 PREVIOUS UPDATE 097/24		NC / NE 31 JAN 2021	Chart No. 294 (INT 7023)
13° 00'				
		075° 00'		
Caution: Some computer printers might distort the tracings. Users are advised to check and if necessary, adjust settings on their printers.				

Folio 04	NM 127/24		NC / NE	Chart No. 272
	PREVIOUS UPDATE 153/23		31 JAN 2020	
13°00'				
				
<u>Off</u> <u>Off</u>		075° 00'		
Caution: Some computer printers might distort the tracings. Users are advised to check and if necessary, adjust settings on their printers.				

Folio 04	NM 127/24		NC / NE	Chart No.
	PREVIOUS UPDATE 153/23		15 SEP 2019	258 (INT 7348)
13°00'				
				
		075° 00'		
Caution: Some computer printers might distort the tracings. Users are advised to check and if necessary, adjust settings on their printers.				

Folio 04	NM 127/24		NC / NE	Chart No. 217
	PREVIOUS UPDATE 140/23		15 Jun2018	



74° 45'

Folio

NM 127/24



NC / ~~NE~~

Chart No.

1
of
2

04

PREVIOUS UPDATE

113/23

31 JUL 2017



2359 (INT 7350)

12°55'

76



074° 45'

Folio 04	NM 127/24		NC / NE	Chart No.	1 of 2
	PREVIOUS UPDATE 113/23		31 JUL 2017	2359 (INT 7350)	
<div style="display: flex; justify-content: space-between; width: 100%;"> <div style="width: 20%;">12°55'</div> <div style="width: 60%; text-align: center;">  </div> <div style="width: 20%;"></div> </div>					
074° 45'					
<p>Caution: Some computer printers might distort the tracings. Users are advised to check and if necessary, adjust settings on their printers.</p>					

Folio
04

NM 127/24

PREVIOUS UPDATE
113/23



NC / NE

31 AUG 2018


Chart No.

2002
(INT 7351)

1
of
2

12°54'

074° 46'

Folio 04	NM 127/24		NC / NE	Chart No. 2002 (INT 7351)	1 of 2
	PREVIOUS UPDATE 113/23		31 AUG 2018		

